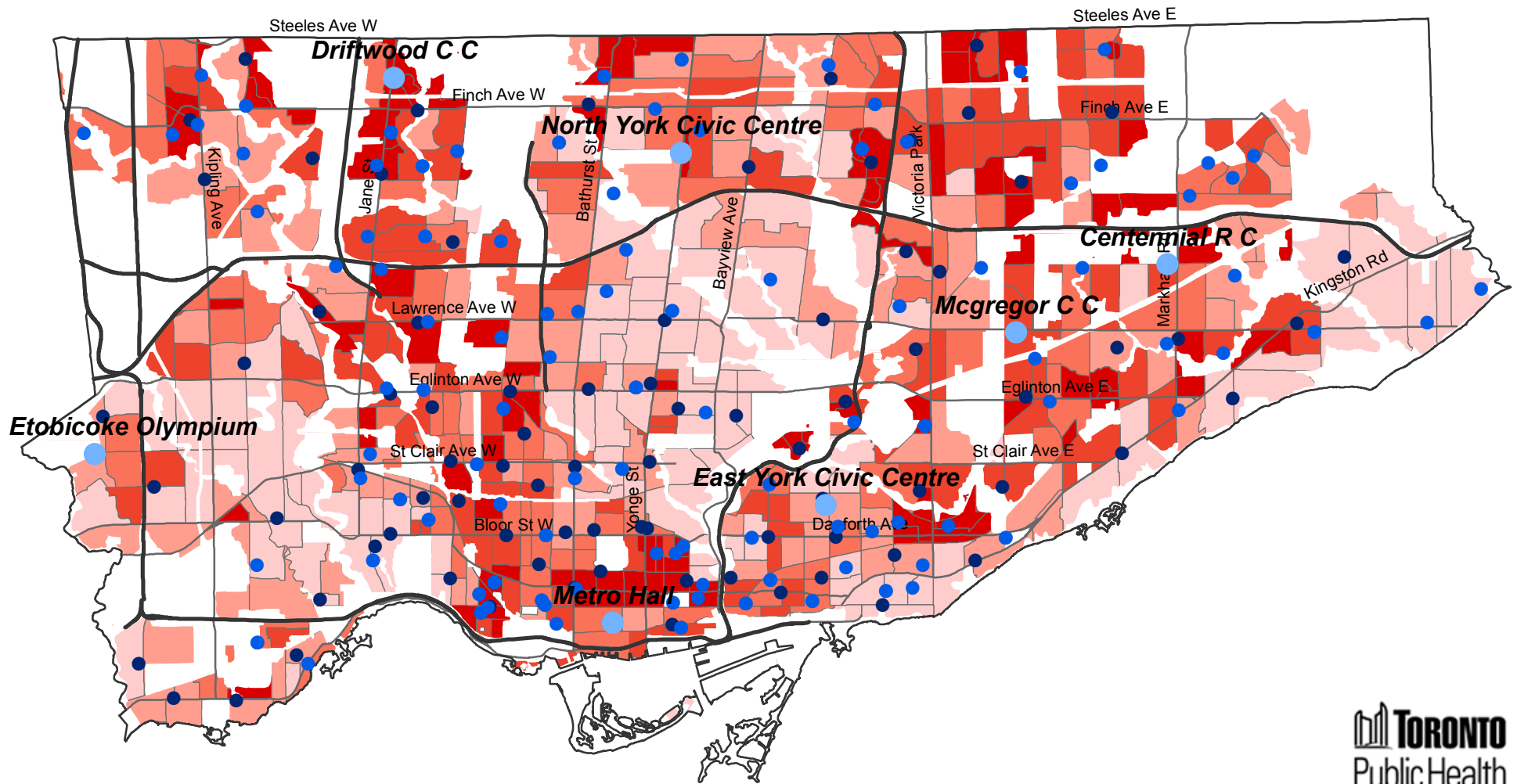
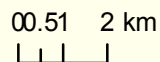
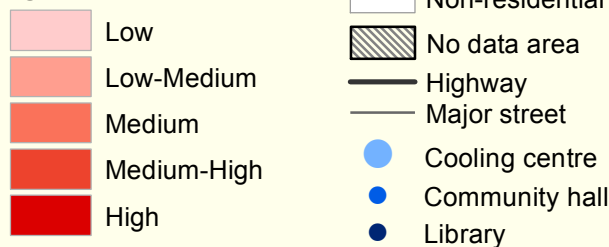


# Vulnerability to Heat and Cooling Locations



## Heat vulnerability index by census tract (general population)



© 2010 City of Toronto. All Rights Reserved.

Data sources: City of Toronto; CSDS; Statistics Canada; IntelliHealth; NRCan  
(see full report for source files, licenses, and restrictions)

Published: 12/2010

Prepared by: Toronto Public Health

Contact: Toronto Health Connection

Email: [publichealth@toronto.ca](mailto:publichealth@toronto.ca)

Telephone: 416-338-7600

For information about definitions, data quality & limitations, and selection & preparation of variables, please go to: <http://www.torontohealthprofiles.ca/aboutTheData.php>

For complete technical report and map series, go to: <http://www.toronto.ca/health/>